



Many Islands Pipe Lines (Canada) Limited

File # 3208776

December 23, 2024

VIA EMAIL

Address
Address
Address
Address

Dear Interested Party:

**RE: Many Islands Pipe Lines (Canada) Limited
Notice of Construction for Decommissioning Activities for the Pierceland Supply Project
Order MO-017-2024**

Many Islands Pipe Lines (Canada) Limited (MIPL), a federally regulated and wholly owned subsidiary of SaskEnergy Incorporated, a Saskatchewan Crown Corporation, would like to share the following information on construction timing for decommissioning activities for the MIPL Pierceland Supply Project.

On June 12, 2024, MIPL received approval from the Canadian Energy Regulator (CER) to decommission approximately 30 meters of Nominal Pipe Size 10 pipe and associated facilities. The approval letter and order were provided to you in the most recent communication dated June 27, 2024.

MIPL is to proceeding forward with the required deomissioning construction activities, which are scheduled to begin the week of January 20, 2025. Those in the area may see additional equipment traffic and activity in the vicinity of the project area. A map showing the project location is attached for reference.

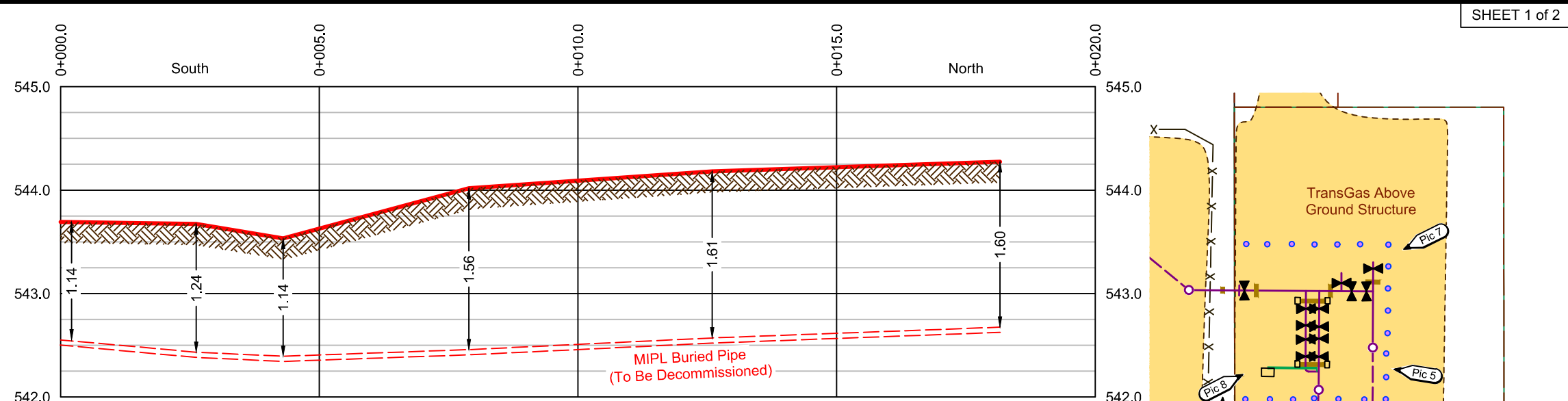
All Application materials to date can be seen at: <https://apps.cer-rec.gc.ca/REGDOCS/Item/View/3781663> or go to the CER website at <http://www.cer-rec.gc.ca/> click on "Applications & Filings" under the heading "View Regulatory Documents", enter the Document Number "C29997-1", "C29997-2", "C29997-3" or "C29997-4" and click on "Go". Additional project information, and information on MIPL's engagement process and land complaint process can be found on the MIPL website: <https://www.miplcl.com/projects/>.

If you have any questions about this proposed MIPL(C)L project, please feel free to contact Troy Becker at 306-406-7410 or mil@miland.ca.

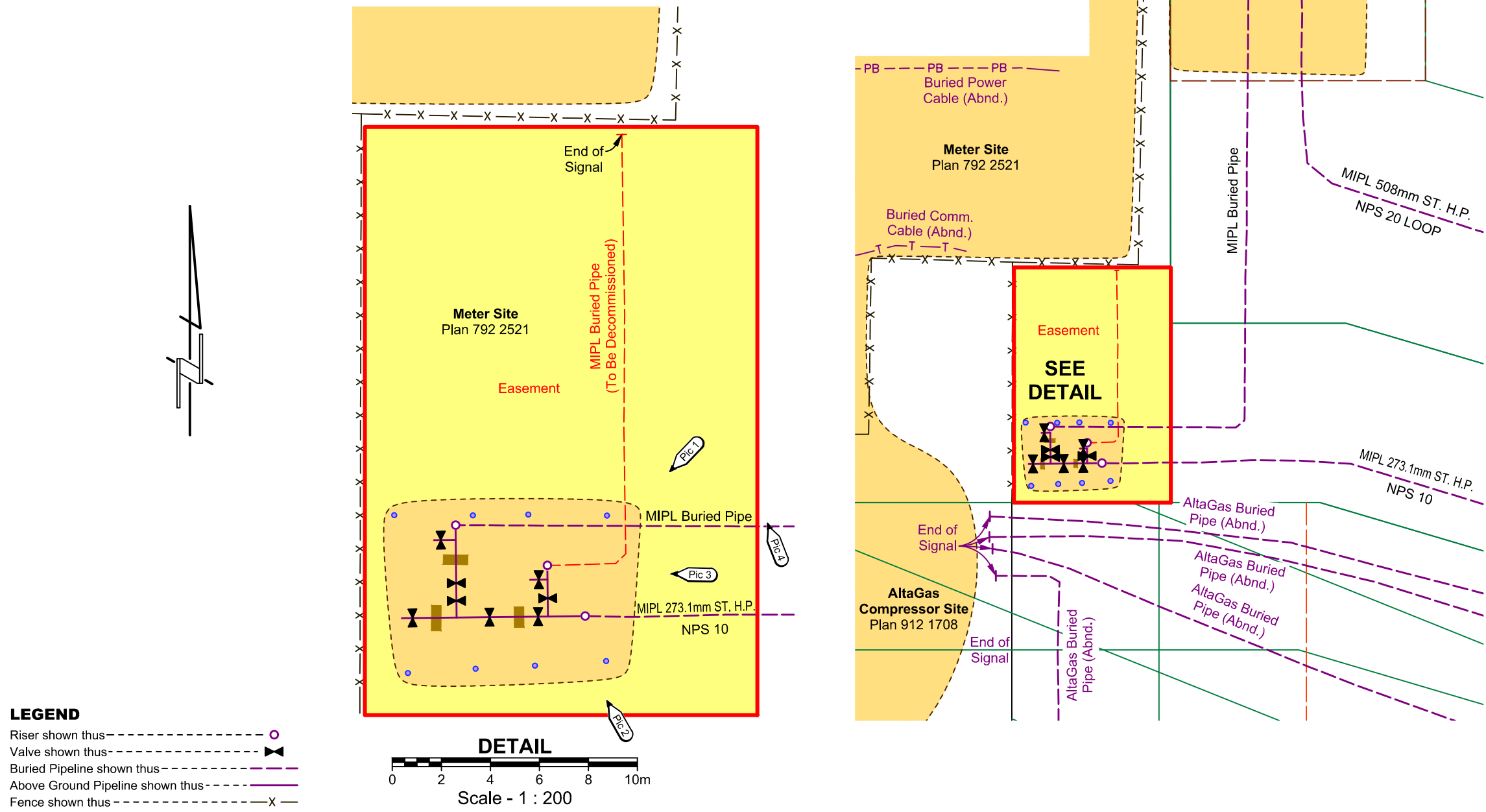
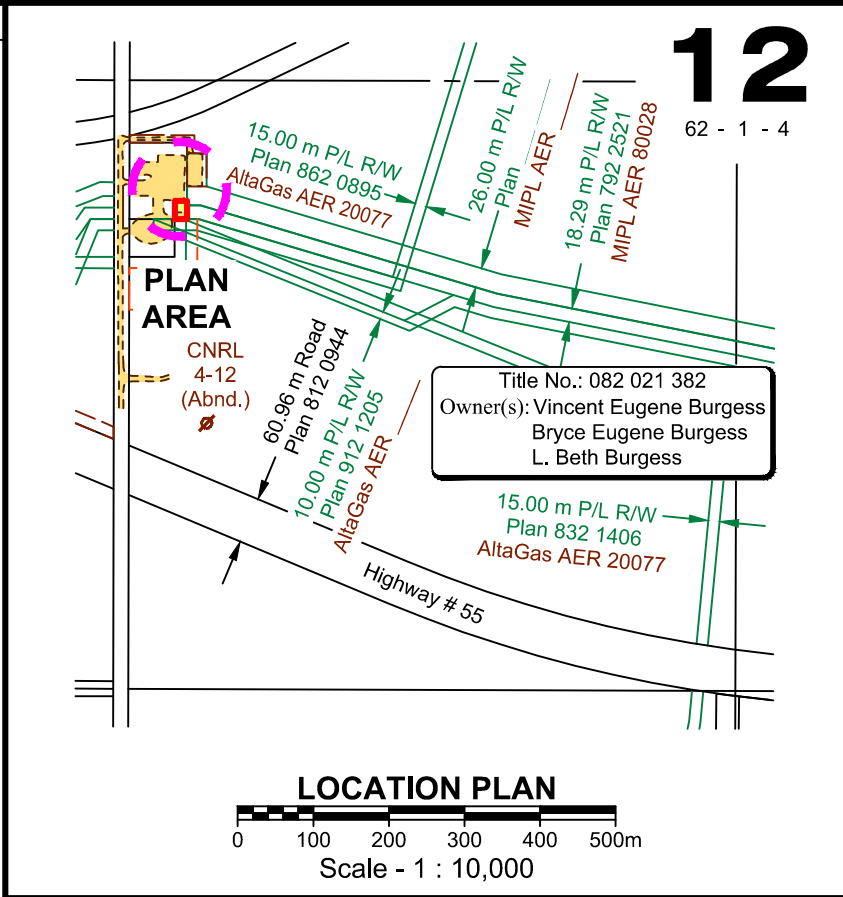
Sincerely,


**MANY ISLANDS PIPE LINES
(CANADA) LIMITED**





Profile Along MIPL Buried Pipe (To Be Decommissioned)
Scales - 1 : 100 Horiz. 1 : 50 Vert.





As-Built Plan of


CLBH #1 NPS10 Decommission Cold Lake - Beacon Hill

in

S.W.1/4 - Sec.12 - Twp.62 - Rge.1 - W.4M.

Municipal District of Bonnyville No. 87

Alberta



Scale - 1 : 500


NO.	REVISION	BY	DATE
3.	Amended MIPL Buried Pipe and Added Easement	SK - RM	Nov. 6, 2023
2.	Amended R/W Label	SD - RM	June 20, 2023
1.	Amended Logo	SD - RM	June 20, 2023

JCN No.: 202291002

Survey Date: June 8, 2023

File: 23-02207-001-AB-R3

Job No.: 23-02207-001



GeoVerra Inc.

Toll Free: 1-800-465-6233

www.geoverra.com

© 2023 GeoVerra Inc.



Pic 1



Pic 2



Pic 3



Pic 4



Pic 5



Pic 6



Pic 7



Pic 8



Pic 9